



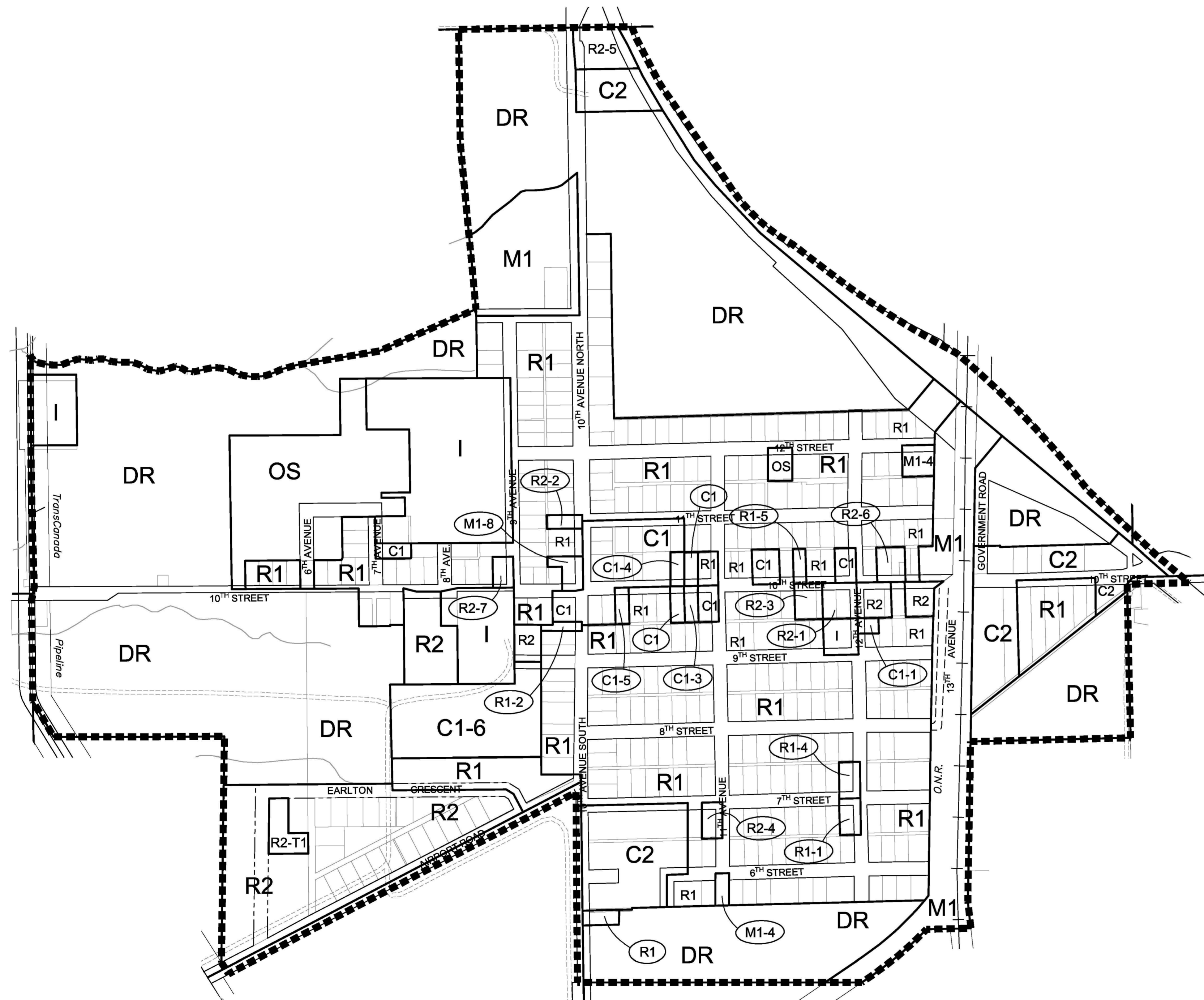
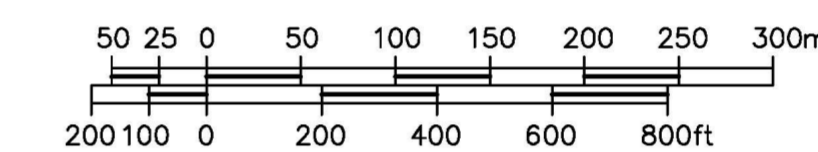
Zoning By-law No. 2011-29

Township of Armstrong

Schedule "A"

Village of Earlton

Scale 1:4000




Urban Area Limits		Railway	
Provincial Highway		Trail	
Municipal Road		Utility Line	
Unimproved Road		Parcel Fabric	
Proposed Road			

Legend:

Residential First Density	
Residential Second Density	
Downtown Commercial	
Highway Commercial	
Institutional	
General Industrial	
Open Space	
Development Reserve	

Adopted: October 11, 2017
Printed: August 27, 2018



This drawing is copyright protected and may not be reproduced or used for purposes other than execution of the described work without the express written consent of J.L. Richards & Associates Limited.

File Location: R:\24000\24354_Twp. Of Armstrong\24354\ULR.DWG\Plan\24354_Zoning.dwg